

EACC—Bawdsey 19th Radar Run & Mopedjumble















Shortened route for cyclemotors

Sunday 14th April 2024. Mopedjumble opens from 9:30am. Run sets off at 11:00am.

Jumble re-opens upon return from run at 2:00pm until 3.30pm.

Route Directions Outward Leg.

(Miles)(marker) Right from Bromeswell Village Hall. ►








-  Left at 'T' junction onto A1152.
- 0.1  swing right at fork on B1084 towards Orford.
- 3.5  Right at fork to Butley. *'Butley Clumps' – groups of 4 Beech trees with a Scots Pine in the middle, planted by the monks, most are now cut down to stumps. Butley Priory Gatehouse.*
- 4.9  Right at junction, Hollesley/Butley High Corner, swings left at Butley Abbey
-  follow road through Capel St Andrew,
- 7.2  continue over crossroads, towards Hollesley/Bawdsey.
- 8.1  Left at Watertower to Hollesley Bay Colony, down 'Woodbridge Walk', up 'Oak Hill', past Prison.
- 9.6  continue over junction, Alderton/Bawdsey, past church.
- 10.1  Left at 'T' junction Alderton/Bawdsey.
- 10.3  Right towards Shottisham, 'Bushy Lane'. (Pink house on corner).
- 11.2  Right at 'T' junction towards Shottisham. Swings left at 'Holy Stile' and continue through Shottisham village.
- 12.7  Straight on at 'T' junction, B1083 towards 'Alderton & Bawdsey'
- 14.3  Right at 'New Cottages' to 'Ramsholt'
Caution: Mud on road.
- 14.5  Right to 'Ramsholt Arms'
Caution: Road Humps.
- 15.3 Road ends at River Deben, Ramsholt Dock and Quay.
Ramsholt Arms Pub

EACC – Bawdsey 19th Radar Run & Mopedjumble

Shortened route for cyclemotors

Route directions Return Leg

(Miles)(marker) Out of *Ramsholt Arms* car park and back up road

- 0.8  Right at 'T' junction.
- 1.1  Road swings left to Alderton/Bawdsey, and continue into village
- 2.6  Left at junction B1083, toward Woodbridge/Ipswich.
- 5.3  Left. Follow B1083 Ipswich/Woodbridge. Through Sutton, follow B1083.
- 9.3  Right at roundabout A1152 back to Bromeswell.
Caution: Expect some traffic on this 'A' road section.
- 9.4  Left up Common Lane to Bromeswell.
- 10.0  Right turn at 'T' junction 'School Lane' back to Bromeswell Village Hall.
- 10.4 Return to Village Hall

Total 25.7 miles.

Directions to collecting point at Bromeswell Village Hall. Car Parking outside Hall:
From A12 around Woodbridge, take A1152 from roundabout towards Snape & Rendlesham. Go over Wilford Bridge Crossing to Roundabout, then left following A1152 Snape & Rendlesham. Continue past Common Lane, staying on A1152, and take second left, 'School Lane' to Bromeswell. The Village Hall is almost immediately on the Left. Mopedjumble traders may set up within the Village Hall or the car park
The hall will be secured during the period the Run operates, 11am – 2pm.