

EACC—Bawdsey 19th Radar Run & Mopedjumble

Sunday 14th April 2024.

Mopedjumble opens from 9:30am. Run sets off at 11:00am. Jumble re-opens upon return from run at 2:00pm until 3.30pm.

Route Directions Outward Leg.

(Miles)(marker) Right from Bromeswell Village Hall. ►



Left at T-junction onto A1152.

0.1



swing right at fork on B1084 towards Orford.

3.5



Right at fork to Butley. *'Butley Clumps'* – groups of 4 Beech trees with a Scots Pine in the middle, planted by the monks, most are now cut down to stumps. Butley Priory Gatehouse.

4.9



Right at junction, Hollesley/Butley High Corner, swings left at Butley Abbey



follow road through Capel St Andrew

7.2



continue over crossroads, towards Hollesley/Bawdsey.

8.1



Left at Water tower to Hollesley Bay Colony, down Woodbridge Walk, up Oak Hill, past Prison.

9.6



Left at junction to Shingle Street. *Road ends at Martello 'A-A' Tower. Foundations of 'The Lifeboat Inn', blown up by Barnes Wallis. Martello 'Z' tower in distance to South.*

11.4

Regroup. Turn around and follow the road back to junction.

13.1



Left at junction, Alderton/Bawdsey, past church.

13.6



Left at 'T' junction Alderton/Bawdsey.

13.8



Right towards Shottisham/Woodbridge, 'Bushey Lane'. (grey house on corner).

14.7



Right at T-junction towards Shottisham. Swings left at 'Holy Stile' and continue through Shottisham village.

16.2



Straight on at T-junction, B1083 towards Alderton/Bawdsey

16.8



Right at 'New Cottages' to Ramsholt

Caution: Mud on road.

18.0



Right to Ramsholt Arms

Caution: Road Humps.

18.8














Road ends at River Deben, Ramsholt Dock and Quay.

Ramsholt Arms Pub

EACC – Bawdsey 17th Radar Run & Mopedjumble

Route directions Return Leg

(Miles)(marker) Out of *Ramsholt Arms* car park and back up road

- 0.8  Right at T-junction.
- 1.1  Road swings left to Alderton/Bawdsey, and continue into village
- 2.6  Right at junction to Bawdsey Village. *Alderton Hall on right.*
- 3.4  First left in Bawdsey Village, 'Redhouse Lane'.
- 4.0  Left down East Lane, past farm to beach. *Martello 'W' Tower to the South. To the North, Martello 'Y', and 'Z' Towers and beyond, 'A-A' Tower back at Shingle Street.*
- 4.4 Regroup. Turn around and go back up East Lane.
- 5.1  Bear left at School junction on East Lane
- 5.2  Left at T-junction towards 'Bawdsey Ferry'
- 7.0 continue till road ends at Bawdsey Manor, River Deben and ferry quay. *Bawdsey Manor was where the first Radar systems were developed. Martello 'U' Tower across river at Felixstowe Ferry Hamlet, Martello 'T' Tower beyond along coast.*
Regroup. Turn around and follow road back through Bawdsey to Alderton
- 10.1  Left at junction towards Shottisham.
- 10.2  Right at junction B1083, toward Woodbridge/Ipswich.
- 12.9  Left. Follow B1083 Ipswich/Woodbridge. Through Sutton, follow B1083.
- 16.9  Right at roundabout A1152 back to Bromeswell.
Caution: Expect some traffic on this 'A' road section.
- 17.0  Left up Common Lane to Bromeswell.
- 17.6  Right turn at T-junction 'School Lane' back to Bromeswell Village Hall.
- 18.0 Return to Village Hall

Total 36.8 miles.

Directions to collecting point at Bromeswell Village Hall. Car Parking outside Hall:
From A12 around Woodbridge, take A1152 from roundabout towards Snape & Rendlesham. Go over Wilford Bridge Crossing to Roundabout, then left following A1152 Snape & Rendlesham. Continue past Common Lane, staying on A1152, and take second left, 'School Lane' to Bromeswell. The Village Hall is almost immediately on the Left.
Mopedjumble traders may set up within the Village Hall or the car park.
The hall will be secured during the period the Run operates, 11am – 2pm.