

EACC—Bawdsey 21st Radar Run & Mopedjumble















Shortened route for cyclemotors

Sunday 12th April 2026. Mopedjumble opens from 9:30am. Run sets off at 11:00am.

Jumble re-opens upon return from run at 2:00pm until 3.30pm.

Route Directions **Outward Leg.**

(Miles)(marker) Right from Bromeswell Village Hall. ►








- 0.1  Left at 'T' junction onto A1152.
- 3.5  swing right at fork on B1084 towards Orford.
- 4.9  Right at fork to Butley. *'Butley Clumps' – groups of 4 Beech trees with a Scots Pine in the middle, planted by the monks, most are now cut down to stumps. Butley Priory Gatehouse.*
- 7.2  Right at junction, Hollesley/Butley High Corner, swings left at Butley Abbey
- 8.1  follow road through Capel St Andrew,
- 9.6  continue over crossroads, towards Hollesley/Bawdsey.
- 10.1  Left at Watertower to Hollesley Bay Colony, down 'Woodbridge Walk', up 'Oak Hill', past Prison.
- 10.3  continue over junction, Alderton/Bawdsey, past church.
- 11.2  Left at 'T' junction Alderton/Bawdsey.
- 12.7  Right towards Shottisham, 'Bushy Lane'. (Pink house on corner).
- 14.3  Right at 'T' junction towards Shottisham. Swings left at 'Holy Stile' and continue through Shottisham village.
- 14.5  Straight on at 'T' junction, B1083 towards 'Alderton & Bawdsey'
- 15.3  Right at 'New Cottages' to 'Ramsholt'
Caution: Mud on road.
- 15.3  Right to '**Ramsholt Arms**'
Caution: Road Humps.
- 15.3 Road ends at River Deben, Ramsholt Dock and Quay.
Ramsholt Arms Pub

EACC – Bawdsey 21st Radar Run & Mopedjumble

Shortened route for cyclemotors

Route directions **Return Leg**

(Miles)(marker) Out of *Ramsholt Arms* car park and back up road

- 0.8  Right at 'T' junction.
- 1.1  Road swings left to Alderton/Bawdsey, and continue into village
- 2.6  Left at junction B1083, toward Woodbridge/Ipswich.
- 5.3  Left. Follow B1083 Ipswich/Woodbridge. Through Sutton, follow B1083.
- 9.3  Right at roundabout A1152 back to Bromeswell.
Caution: Expect some traffic on this 'A' road section.
- 9.4  Left up Common Lane to Bromeswell.
- 10.0  Right turn at 'T' junction 'School Lane' back to Bromeswell Village Hall.
- 10.4 Return to Village Hall

Total 25.7 miles.

Directions to collecting point at Bromeswell Village Hall. Car Parking outside Hall:
From A12 around Woodbridge, take A1152 from roundabout towards Snape & Rendlesham. Go over Wilford Bridge Crossing to Roundabout, then left following A1152 Snape & Rendlesham. Continue past Common Lane, staying on A1152, and take second left, 'School Lane' to Bromeswell. The **Village Hall is almost immediately on the Left.**
Mopedjumble traders may set up within the Village Hall or the car park
The hall will be secured during the period the Run operates, 11am – 2pm.